



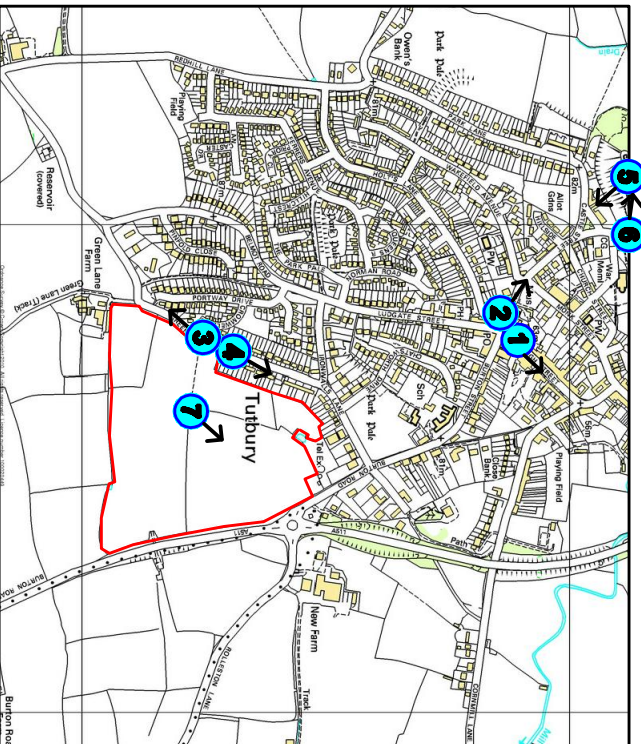
P-2011-00546

Received 19/05/11

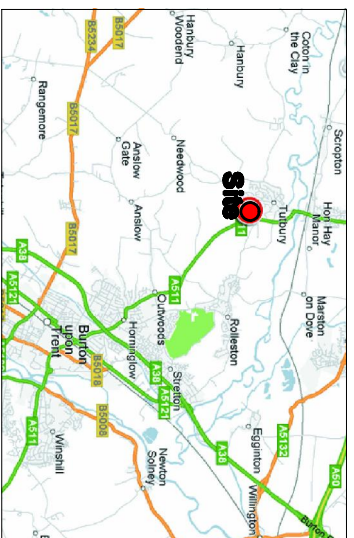
KEY

— Site Boundary

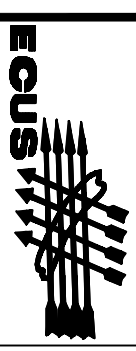
➔ Approximate location and direction of photograph



Site Location Plan nrs



Reproduced from the original Ordnance Survey Map. With the permission of Her Majesty's Stationery Office. Crown Copyright. License No. 100016019



Endcliffe Holt
343 Fulwood Road
Sheffield S10 3BC
Tel. (0114) 2688282
Fax. (0114) 2688243
www.ecushtd.co.uk

Job
Turbury Landscape and Visual Appraisal

Title
Landscape Site and Setting

Drawn by CEB	Date 29.11.10	Scale NT5	Dwg. no. Figure 1
------------------------	-------------------------	---------------------	-----------------------------